

**Advanced Subsidiary GCE**

**F762/I**

**Geography**

Unit F762 Managing Change in Human  
Environments

**INSERT**

SPECIMEN

This document consists of **7** printed pages and **1** blank page.

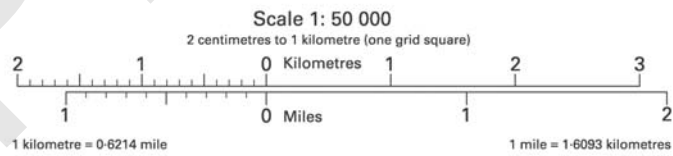
Fig. 1

1:50 000 Scale  
Landranger Series



Extract No 1618/152

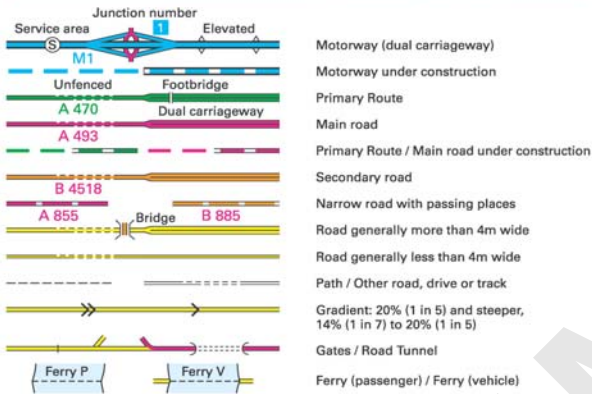
Four colours should appear above; if not then please return to the invigilator.  
Four colours should appear above; if not then please return to the invigilator.



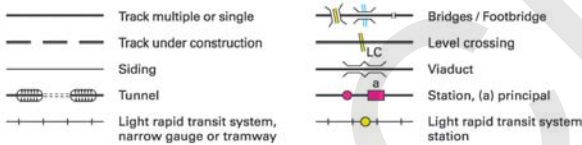


**ROADS AND PATHS**

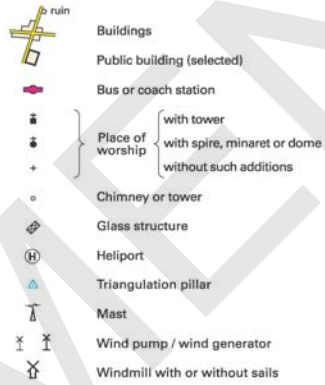
Not necessarily rights of way



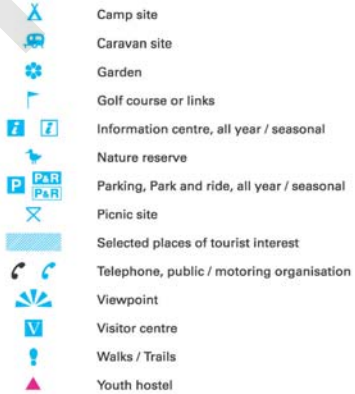
**RAILWAYS**



**LAND FEATURES**



**TOURIST INFORMATION**



**ABBREVIATIONS**

CG Cattle grid	P Post office
CH Clubhouse	PC Public convenience (in rural areas)
MP Milepost	PH Public house
MS Milestone	TH Town Hall, Guildhall or equivalent

Extract produced by Ordnance Survey 2007  
© Crown copyright 2006. All rights reserved.

Ordnance Survey, OS, the OS Symbol and Landranger are registered trademarks of Ordnance Survey, the national mapping agency of Great Britain. Reproduction in whole or in part by any means is prohibited without the prior written permission of Ordnance Survey. **For educational use only.**

[Turn over



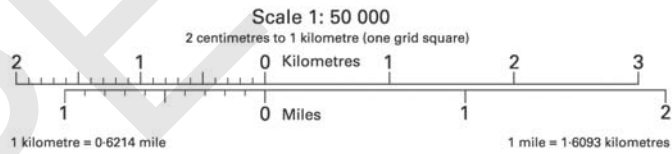
Fig. 2

1:50 000 Scale  
Landranger Series



Extract No 1619/165

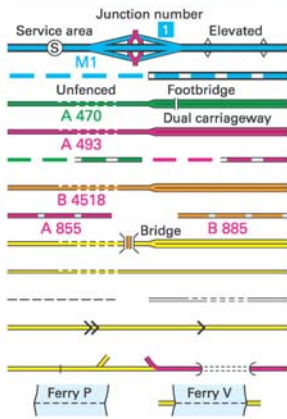
Four colours should appear above; if not then please return to the invigilator.  
Four colours should appear above; if not then please return to the invigilator.



Extract produced by Ordnance Survey 2007  
© Crown copyright 2006. All rights reserved.

Ordnance Survey, OS, the OS Symbol and Landranger are registered trademarks of Ordnance Survey, the national mapping agency of Great Britain.  
Reproduction in whole or in part by any means is prohibited without the prior written permission of Ordnance Survey. For educational use only.

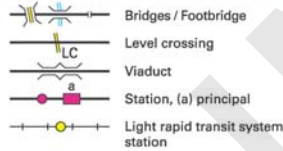
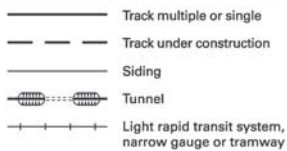
**ROADS AND PATHS**



**Not necessarily rights of way**

- Motorway (dual carriageway)
- Motorway under construction
- Primary Route
- Main road
- Primary Route / Main road under construction
- Secondary road
- Narrow road with passing places
- Road generally more than 4m wide
- Road generally less than 4m wide
- Path / Other road, drive or track
- Gradient: 20% (1 in 5) and steeper, 14% (1 in 7) to 20% (1 in 5)
- Gates / Road Tunnel
- Ferry (passenger) / Ferry (vehicle)

**RAILWAYS**



**TOURIST INFORMATION**

- Camp site
- Caravan site
- Garden
- Golf course or links
- Information centre, all year / seasonal
- Nature reserve
- Parking, Park and ride, all year / seasonal
- Picnic site
- Selected places of tourist interest
- Telephone, public / motoring organisation
- Viewpoint
- Visitor centre
- Walks / Trails
- Youth hostel

**LAND FEATURES**

- Electricity transmission line (pylons shown at standard spacing)
- Pipe line (arrow indicates direction of flow)
- Buildings
- Public building (selected)
- Bus or coach station
- Place of worship
  - with tower
  - with spire, minaret or dome
  - without such additions
- Chimney or tower
- Glass structure
- Heliport
- Triangulation pillar
- Mast
- Wind pump / wind generator
- Windmill with or without sails
- Graticule intersection at 5' intervals
- Cutting / embankment
- Quarry
- Spoil heap, refuse tip or dump
- Coniferous wood
- Non-coniferous wood
- Mixed wood
- Orchard
- Park or ornamental ground

**PUBLIC RIGHTS OF WAY**

- Footpath
- Road used as a public path
- Bridleway
- Byway open to all traffic

**OTHER PUBLIC ACCESS**

- National Trail, European Long Distance Route, Long Distance Route, selected Recreational Routes

BLANK PAGE

SPECIMEN

SPECIMEN

SPECIMEN