

GCE

Geology

Unit **F794**: Environmental Geology

Advanced GCE

Mark Scheme for June 2018

OCR (Oxford Cambridge and RSA) is a leading UK awarding body, providing a wide range of qualifications to meet the needs of candidates of all ages and abilities. OCR qualifications include AS/A Levels, Diplomas, GCSEs, Cambridge Nationals, Cambridge Technicals, Functional Skills, Key Skills, Entry Level qualifications, NVQs and vocational qualifications in areas such as IT, business, languages, teaching/training, administration and secretarial skills.

It is also responsible for developing new specifications to meet national requirements and the needs of students and teachers. OCR is a not-for-profit organisation; any surplus made is invested back into the establishment to help towards the development of qualifications and support, which keep pace with the changing needs of today's society.





This mark scheme is published as an aid to teachers and students, to indicate the requirements of the examination. It shows the basis on which marks were awarded by examiners. It does not indicate the details of the discussions which took place at an examiners' meeting before marking commenced.

All examiners are instructed that alternative correct answers and unexpected approaches in candidates' scripts must be given marks that fairly reflect the relevant knowledge and skills demonstrated.

Mark schemes should be read in conjunction with the published question papers and the report on the examination.

© OCR 2018

Annotations

| Annotation | Meaning |
|---|--|
|  | Unclear |
| BOD | Benefit of doubt given |
| CON | Contradiction |
|  | Incorrect response |
| ECF | Error carried forward |
| I | Ignore |
| NBOD | Benefit of doubt not given |
| PD | Poor Diagram |
| R | Reject |
| SEEN | Point has been noted, but no credit has been given |
|  | Correct response |
|  | Omission mark |
| MR | Maximum (marks available for) Response |

Subject Specific Marking Instructions

| Annotation | Meaning |
|---------------------|--|
| DO NOT ALLOW | Answers which are not worthy of credit |
| IGNORE | Statements which are irrelevant |
| ALLOW | Answers that can be accepted |
| () | Words which are not essential to gain credit |
| — | Underlined words must be present in answer to score a mark |
| ECF | Error carried forward |
| AW | Alternative wording |
| ORA | Or reverse argument |

| Question | | | Answer | Mark | Guidance |
|----------|-----|------|---|------|---|
| 1 | (a) | (i) | <p>ANY TWO from:</p> <p>faulting: underlying faults displace the coal seams causing disruption to production OR weight of machinery / vibrations could cause underlying faults to reactivate / seismic activity OR underlying faults could reactivate causing movement / seismic activity OR reactivation / movement along the underlying faults could lead to collapse of quarry sides;</p> <p>poorly cemented sandstones: are porous / permeable allowing flooding of the quarry OR poorly cemented sandstones are weak leading to collapse of quarry sides OR poorly cemented sandstones are unable to take the weight of heavy machinery ;</p> <p>dipping OR tilted beds / seams / strata: coal mining machinery is designed to work horizontally and cannot cope with dipping beds / seams / strata OR will affect stability of quarry sides ;</p> | 2 | <p>DO NOT ALLOW descriptions of geological problems not shown on cross-section</p> <p>MAX 1 for two correct geological problems without descriptions</p> <p>DO NOT ALLOW descriptions of environmental problems MUST be geological</p> <p>MUST describe specific mining problem for fault reactivation or movement – MUST either describe the cause OR the consequence</p> |
| | | (ii) | <p>ANY FOUR correct statements for 2 MARKS from:</p> <ul style="list-style-type: none"> • the shaft is used for access OR coal is hoisted up the shaft ; • (horizontal) roadways / tunnels are driven out (from the shaft) ; • a ventilation shaft is constructed OR ventilation is used to avoid gas / methane build up ; • the roof is supported by hydraulic supports / steel supports / chocks / props OR the roof supports are mobile / can be moved (after the coal is cut) ; • a coal face / longwall is established between the roadways ; • the coal is cut with a (mechanical) cutter / shearer ; • the coal falls onto / is transported by a conveyor belt ; • the mined-out area / goaf is allowed to collapse ; • mining takes places backwards / retreating (towards the shaft) ; • this allows geological conditions / presence of faults to be assessed in advance ; | 2 | <p>ANY TWO correct statements for EACH MARK MUST describe</p> <p>ALLOW any correct alternative word for movement</p> |

| Question | | | Answer | Mark | Guidance |
|----------|-----|-------|--|------------|--|
| 1 | (a) | (iii) | <p>ANY TWO explanations from:</p> <ul style="list-style-type: none"> opencast mining is cheaper as it requires a smaller workforce OR wages are lower ; opencast mining has less health and safety requirements OR flooding is less of a problem OR (roof) collapse is less likely in opencast mining OR roof supports are not needed in opencast mining OR subsidence is unlikely to happen in opencast mining OR specific safety detail given ; opencast mining requires less high tech equipment OR opencast machines are larger so can remove coal more quickly OR open cast mining has higher rates of coal production ; opencast mining has lower set up costs AND specific detail given, e.g. no shafts required ; opencast mining has no requirement for ventilation OR opencast mining is less affected by methane ; opencast methods can extract thinner seams than underground methods OR more of the coal can be extracted using opencast methods OR lower rank coal can be mined at a profit from opencast mines ; opencast mining is less affected by seam splitting OR opencast mining is less affected by steeply dipping (coal) seams OR opencast mining is less affected by washouts ; | 2 | <p>MUST explain MUST qualify ease OR cost OR safety OR rate of production statements with explanations ALLOW ORA</p> <p>ALLOW less specialised equipment as alternative to less high tech equipment</p> |
| | (b) | (i) | <p>(rain) water percolating through the waste dissolves soluble chemicals / toxins / elements / metals OR (rain) water percolating through the waste collects microbial contaminants OR (rain) water percolating through the waste produces <u>leachate</u> OR <u>leachate</u> may be toxic OR <u>leachate</u> may contaminate / pollute groundwater ;</p> <p>rocks / sandstones underlying the landfill site are permeable / jointed / faulted and will allow downwards migration of the leachate / contaminates / pollutants in groundwater OR the dip of the underlying rocks will allow lateral migration of leachate / contaminants / pollution in groundwater OR a plume of pollution will spread out laterally in response to groundwater flow ;</p> | 1 1 | <p>DO NOT ALLOW discussion of acid mine drainage water</p> <p>DO NOT ALLOW discussion of porosity rather than permeability if movement of fluids is not described</p> |

| Question | | | Answer | Mark | Guidance |
|----------|-----|------|--|------|--|
| 1 | (b) | (ii) | <p>ANY ONE description for 1 MARK AND matching explanation for 1 MARK from:</p> <p>description 1: methane (gas) ; explanation 1: methane is highly flammable / explosive OR is a greenhouse gas / causes global warming OR is produced by bacteria / microorganisms OR is produced as waste decays / decomposes ;</p> <p>description 2: soil contamination / soil pollution OR toxic / poisonous / hazardous soil ; explanation 2: due to leachate / chemicals / elements / metals from the waste ;</p> <p>description 3: subsidence / settlement ; explanation 3: makes site unstable OR causes fissures to open allowing (rain) water in OR allows harmful substances to escape OR occurs as waste decays / decomposes / settles ;</p> | 2 | explanation MUST match description |
| | (c) | | <p>the limestone quarry is evaluated AND ANY TWO reasons from:</p> <ul style="list-style-type: none"> • not suitable as limestone is permeable allowing escape of fluids / leachate OR fluids / leachate will migrate along joints / bedding planes ; • not suitable as the limestone is dipping so fluids / leachate will migrate down dip / to the north ; • not suitable as limestone is chemically reactive OR limestone will be dissolved by acid fluids / acid leachate ; • suitable if the limestone quarry is lined with impermeable clay / plastic / geomembrane OR grouted before use OR other correct named ground improvement strategy used ; • suitable as there are no underlying faults ; • suitable as limestone is strong / competent / has a high load | 2 | <p>MAX 1 if no statement of suitability</p> <p>DO NOT ALLOW discussion of porosity rather than permeability if movement of fluids is not described</p> |

| Question | | Answer | Mark | Guidance |
|--------------|-----|--|-----------|---|
| | | bearing capacity OR the beds are dipping away from the quarry on the north side so stable ; | | |
| 1 | (d) | <p>ANY TWO from:</p> <ul style="list-style-type: none"> • opencast pit is backfilled with <u>overburden</u> OR material from <u>spoil heaps</u> ; • area is covered with top soil and seeded with grass OR any contaminated soil is removed OR trees are replanted OR features such as hedges / fences / ditches are replaced OR wildlife is introduced to increase biodiversity ; • acid mine drainage water is treated OR reed beds are planted to remove pollutants from water OR active chemical treatment is used OR drainage systems are put into place ; • slopes are re-contoured to a lower / stable angle ; • land can be returned to agricultural use / grazing OR land can be used for industrial development OR land can be used for recreation / leisure facilities / country park / nature reserve / golf course / sports field / artificial lake ; | 2 | MUST describe human intervention |
| Total | | | 14 | |

| Question | | | Answer | Mark | Guidance |
|----------|-----|------|--|-------------------|---|
| 2 | (a) | (i) | <p>crushed rock aggregate bars drawn: South West England 21.4 (x 10⁶ tonnes) South East England 2.4 (x 10⁶ tonnes) Midlands 27.6 (x 10⁶ tonnes) Northern England 19.1 (x 10⁶ tonnes) Wales 12.0 (x 10⁶ tonnes)</p> | 2 | <p>3 OR 4 bars plotted correctly = 1 mark all 5 bars plotted correctly = 2 marks DO NOT ALLOW if first three bars are drawn on grid lines ALLOW bars of any width ALLOW bars plotted above / on top of the sand and gravel bars</p> |
| | | (ii) | <p>description: ANY ONE from:</p> <ul style="list-style-type: none"> all the regions except South East England produce more crushed rock aggregate than sand and gravel ; South East England is the only region that produces more sand and gravel than crushed rock aggregate ; Midlands produced the most crushed rock aggregate ; South East England produced the most sand and gravel ; <p>explanation: ANY TWO from:</p> <ul style="list-style-type: none"> South West England / Midlands / Northern England / Wales OR North and West Britain OR everywhere except South East England are underlain mainly by igneous rocks / metamorphic rocks / crystalline rocks / hard rocks ; less igneous rocks / metamorphic rocks / crystalline rocks / hard rocks are found in South East England ; Quaternary / Recent / young / river (sands and gravels) / glacial meltwater (sands and gravels) / outwash (sands and gravels) are found mainly in South East England (and the Midlands) OR South East England (and the Midlands) has a high proportion of unconsolidated sedimentary rocks ; less Quaternary / Recent / young / river (sands and gravels) / glacial meltwater (sands and gravels) / outwash (sands and gravels) / unconsolidated sedimentary rocks are found in South West England / Midlands / Northern England / Wales OR North and West Britain OR anywhere except South East England ; | <p>1</p> <p>2</p> | <p>description MUST contain a comparison of regions ALLOW any correct comparison of regions</p> <p>ALLOW limestone as a source used for crushed rock aggregate from any of the regions</p> <p>DO NOT ALLOW an explanation that the South East has more sand and gravel without information about the source of the sand and gravel</p> |

| Question | | | Answer | Mark | Guidance |
|----------|-----|-------|---|------|--|
| 2 | (a) | (iii) | 14.0 / 54.5 x 100 = <u>25.69</u> OR <u>25.7</u> OR <u>26</u> % | 1 | DO NOT ALLOW rounding errors |
| | | (iv) | QWC mark for correct use and spelling of <u>dredging / dredged / dredger</u> as the technical term ; | 1 | |
| | | (v) | <p>ANY TWO from:</p> <p>stirred up silt OR suspended sediment OR increased turbidity of water OR release of contaminants OR fuel / oil spills AND damages / disturbs / disrupts marine ecosystems OR decreases water quality OR settles out and smothers benthonic / epifaunal life on sea bed / any correct named species OR prevents <u>photosynthesis</u> ;</p> <p>scraping / damaging / destruction of sea bed AND harms / disturbs benthonic / epifaunal / infaunal marine life / any correct named benthonic species OR causes loss of habitat / biodiversity of benthonic / epifaunal / infaunal marine species ;</p> <p>alters shape of sea bed AND changes patterns of water currents OR changes wave patterns OR changes direction of sediment transport / movement ;</p> <p>changes patterns of water currents OR changes wave patterns OR changes direction of sediment transport / movement OR removes sediment AND can increase (coastal) erosion OR can affect coastal habitats / any correct named coastal habitat, e.g. estuary / beach ;</p> | 2 | <p>each marking point MUST contain a description AND a matching explanation</p> <p>MUST be specific to extraction of marine aggregates – NOT general discussion of environmental consequences of mining</p> <p>ALLOW noise pollution affecting correct specified marine organism</p> <p>MUST refer to marine organisms</p> |

| Question | | | Answer | Mark | Guidance |
|--------------|-----|------|--|-----------|---|
| 2 | (b) | (i) | <p>ANY ONE form: rock / material needed for construction can be transported by boat / ship OR is easily accessible by boat / ship OR rocks used for construction are expensive to transport by road / rail OR super-quarries are often located in remote / mountainous areas so transport by boat / ship is the only feasible method ;</p> | 1 | |
| | | (ii) | <p>ANY ONE from:</p> <ul style="list-style-type: none"> • often situated in areas of outstanding natural scenery / covers <u>large</u> area AND causes landscape degradation / destruction of habitats / loss of biodiversity / site is too large to be restored after quarrying ceases ; • noise / dust AND produced by heavy / large machinery / large equipment OR dump trucks OR drilling OR blasting ; • surface water pollution AND caused by chemical spills / oil spills / dust / crushed rock particles ; | 1 | ALLOW AW to large / extensive but must include idea of large scale |
| Total | | | | 11 | |

| Question | | | Answer | Mark | Guidance |
|----------|-----|-------|---|------|--|
| 3 | (a) | (i) | 90 m = 9000 cm / 120 years = <u>75</u> cm / year ALLOW between 70 and 80 cm / year ; | 1 | |
| | | (ii) | 247 m = 24700 cm / 75 OR 247 m / 0.75 <u>329.3</u> years ALLOW between 315 and 350 years | 1 | ALLOW ECF from 3 (a) (i) ALLOW some tolerance on distance measurement if ECF |
| | (b) | (i) | the gneiss is evaluated AND ANY TWO reasons from: <ul style="list-style-type: none"> • suitable as gneiss is crystalline OR made of interlocking crystals OR gneiss is strong / competent ; • suitable as gneiss is made of hard <u>minerals</u> OR hard quartz OR hard feldspar OR gneiss is resistant to abrasion / attrition OR gneiss is physically resistant ; • suitable as gneiss does not have cleavage OR bedding ; • not suitable as gneissose banding / foliation are planes of weakness OR reduce strength ; • not suitable as gneiss contains feldspar which undergoes hydrolysis ; | 2 | MAX 1 if no statement of suitability ALLOW ANY other correct named hard mineral found in gneiss IGNORE mica / biotite |
| | | (ii) | ANY ONE from: rip rap would absorb / dissipate / reduce wave energy OR rip rap acts as a barrier to the waves OR waves would break on the rip rap rather than the beach OR rip rap would trap sediment to build up the beach ; | 1 | |
| | | (iii) | ANY ONE from: unattractive appearance OR imported rip rap not in keeping with area OR may make access to the beach difficult OR are dangerous to walk on OR may get increased erosion at either end of the revetment OR may get increased erosion further along the coast OR disturbs / damages / destroys habitats <u>on beach</u> ; | 1 | MUST describe environmental problem specific to rip rap revetments ALLOW CO ₂ emissions OR other correct environmental consequence of placing rip rap on site DO NOT ALLOW discussion of excavation or transport of rip rap |

| Question | | | Answer | Mark | Guidance |
|----------|-----|------|--|----------|---|
| 3 | (b) | (iv) | <p>ANY TWO descriptions AND matching explanations from:</p> <p>description 1: groyne – made of wood / blocks of rock OR groyne extend out at 90° / perpendicular to coast / at high angle to coast AND explanation 1: prevent loss of sediment by longshore drift OR allow sediment build up on up drift side OR trap sediment to build up beach ;</p> <p>description 2: beach nourishment / replenishment OR imported sand OR moving sand onto beach AND explanation 2: builds up the level of the beach OR replaces material transported away OR reduces removal of sediment by wave action ;</p> <p>description 3: sea wall / retaining wall – made of concrete / stone OR has vertical / sloping / curved walls OR bank – made of clay / gravel AND explanation 3: (hard surface) reflects wave energy OR absorbs / dissipates wave energy OR protects the beach from wave action ;</p> <p>description 4: gabions / artificial reefs / off shore breakwaters – cages of rock OR can be offshore OR are parallel to coast AND explanation 4: reduce erosion from wave action OR are effective at absorbing wave energy OR protect the beach from wave action ;</p> | 2 | <p>each marking point MUST contain a description AND a matching explanation</p> <p>MAX 1 for correct descriptions of two methods with no explanations</p> <p>MAX 1 for correct explanations of two methods with no descriptions</p> <p>DO NOT ALLOW protect beach from erosion with no qualification as erosion is given in question</p> |
| | | | Total | 8 | |

| Question | | | Answer | Mark | Guidance |
|----------|-----|------|---|------|---|
| 4 | (b) | (ii) | <p>ANY TWO from:</p> <p>metals are non-renewable resources OR they are <u>finite</u> OR geological processes that form metal deposits are very slow / take millions of years OR metals are not replaced within human timescale ;</p> <p>the rate of extraction exceeds the rate of renewal OR the rate of extraction cannot continue into the future OR there will be nothing left for future generations OR demand for (rare / precious) metals (for new technologies) is outstripping their reserves / supply ;</p> <p>not all the metal present can be extracted at a profit OR not all the metal present can be extracted using existing technology ;</p> <p>high grade deposits are being worked out OR only low grade deposits remain OR costs remain the same regardless of the grade of the ore being extracted ;</p> <p>environmental damage / pollution is too great / irreversible ;</p> <p>it is not always feasible to recycle metals ;</p> | 2 | <p>ALLOW AW for metal e.g. ore, mineral</p> <p>ALLOW thousands of years</p> |

| Question | | Answer | Mark | Guidance | |
|----------|-----|--|---|--|--|
| 4 | (c) | <p>ore: a <u>rock</u> containing valuable metal(s) / ore mineral(s) OR (a rock that is) a mixture of ore minerals and gangue minerals ;</p> <p>ore mineral: a mineral containing valuable <u>metal(s)</u> OR a naturally occurring compound or element containing valuable <u>metal(s)</u> OR a mineral that contains enough <u>metal(s)</u> to make it economically feasible to extract OR a mineral that contains <u>metal(s)</u> that can be extracted at a profit AND a correct named example of an ore mineral, e.g. magnetite / cassiterite / galena / sphalerite / chalcopryite / gold ;</p> <p>gangue mineral: a waste OR worthless OR low value mineral / material AND a correct named example of a gangue mineral, e.g. quartz / calcite / pyrite ;</p> | 1 | <p>ALLOW 1 MARK for correct definitions of ore mineral AND gangue mineral if no correct named minerals are given</p> <p>ALLOW 1 MARK for one correct named ore mineral AND one correct named gangue mineral if definitions of ore mineral and gangue mineral are incorrect</p> <p>ALLOW ANY correct named ore mineral OR diamonds DO NOT ALLOW rock names DO NOT ALLOW metal names unless the metal can be found in its native state</p> <p>ALLOW ANY correct named gangue mineral DO NOT ALLOW rock names</p> | |
| | | 1 | | | |
| | (d) | (i) | <p>QWC mark for correct use and spelling of hydrothermal as the technical term ;</p> <p>ANY TWO from:</p> <p>minerals crystallise / precipitate in order of temperature OR minerals crystallise / precipitate in order of solubility ;</p> <p>at point D high temperature minerals form OR least soluble minerals form OR minerals at D crystallise / precipitate first OR cassiterite forms first OR cassiterite forms closest to intrusion ;</p> <p>at point E low temperature minerals form OR most soluble minerals form OR minerals at E crystallise / precipitate last OR galena / sphalerite form last OR galena / sphalerite form furthest from intrusion ;</p> | 1 | <p>DO NOT ALLOW are deposited DO NOT ALLOW discussion of melting point or density</p> |
| | | | 2 | | |

| Question | | | Answer | Mark | Guidance |
|----------|-----|-------|---|------------|---|
| 4 | (d) | (ii) | anticline / antiform AND symmetrical OR is plunging OR fold axial plane trace trends NE-SW ; | 1 | |
| | | (iii) | description: veins are parallel to fold axial plane (trace) OR veins are on the crest / on the hinge / in the core of the anticline / antiform / fold OR the veins have formed along <u>tension</u> joints ; explanation: the joints resulted from stretching / tension on the top surface of the anticline / antiform OR the joints resulted from stretching / tension during folding OR the joints are zones of permeability OR the hydrothermal fluid has moved along joints OR as hydrothermal fluid moved along joints it cooled / expanded / reacted with the country rock causing the minerals to crystallise / precipitate out ; | 1 1 | |
| | (e) | (i) | geological situation / structure that concentrates oil / gas / petroleum in one place ; | 1 | ALLOW AW MUST include idea of concentration in one place DO NOT ALLOW definitions of reservoir rock or cap rock |
| | | (ii) | labelled diagram showing: FOUR correct labels for 2 MARKS: <ul style="list-style-type: none"> • salt dome in correct position ; • impermeable rock / cap rock / suitable named rock in correct position ; • dipping permeable rock / reservoir rock / suitable named rock in correction position adjacent to salt dome ; • oil with gas above drawn <u>horizontally</u> at top of reservoir rock beneath cap rock adjacent to salt dome ; | 2 | ANY TWO correct for EACH MARK ALLOW correct rock symbols in place of rock names can be drawn on one side OR both sides of salt dome |

| Question | Answer | Mark | Guidance |
|----------|--------|------|----------|
|----------|--------|------|----------|

| Question | | | Answer | Mark | Guidance |
|----------|-----|-------|---|-----------|----------|
| 4 | (e) | (iii) | <p>ANY TWO from:</p> <p>a layer / bed of evaporites / halite / gypsum is buried by later sediments / rocks OR a layer / bed of evaporites / halite / gypsum is formed by evaporation of water and crystallisation / precipitation of salts ;</p> <p>evaporites / halite / gypsum have a lower density (than surrounding rocks) OR evaporites / halite / gypsum have a density of 2.2 / 2.3 g/cm³</p> <p>AND rise upwards OR form diapirs OR behave in a similar way to magma ;</p> <p>the overlying beds / sediments / rocks are pierced / uplifted / folded / form an anticline OR causes the sediments / rocks on either side of the salt dome to dip OR oil / gas from a source rock rises up and is trapped in dipping reservoir rocks OR oil / gas from a source rock rises up adjacent to the salt dome and is trapped beneath a cap rock ;</p> | 2 | |
| | | | Total | 19 | |

| Question | Answer | Mark | Guidance |
|----------|---|------|--|
| 5 | <p>geophysical exploration</p> <p>seismic survey: MAX ANY 3 from:</p> <ul style="list-style-type: none"> • (artificial) seismic waves / shock waves / vibrations are generated by explosions / a thumper truck / vibro truck / vibroseis / air gun OR seismic waves are shot ; • reflection / refraction seismic surveys can be carried out OR seismic waves are reflected at layer boundaries / bedding planes OR angle of incidence = angle of reflection of seismic wave(s) ; • returning seismic waves are detected by geophones / hydrophones ; • the (two way) travel times / time taken for the waves to return to surface is used to calculate depth (to reflective layers) OR a seismic profile / seismic section is plotted to show the subsurface geology / underlying rocks / trap structures OR computer processing allows 3D modelling of subsurface geology / underlying rocks ; • seismic velocities through rocks give information about composition / density / porosity / presence of oil / potential reservoir rocks can be identified / potential cap rocks can be identified ; <p>gravity survey: MAX ANY 3 from:</p> <ul style="list-style-type: none"> • a gravimeter is used OR variations in the Earth's gravitational field strength are measured ; • gravity data are corrected for latitude OR altitude OR topography to give density of underlying rocks ; • lines joining points of equal gravitational field strength are plotted on a map OR gravity anomaly map is drawn OR Bouger anomaly map is drawn ; <ul style="list-style-type: none"> • evaporites / salt domes produce a <u>negative</u> (gravity) <u>anomaly</u> OR | 8 | <p>MARK labelled diagrams as text DO NOT CREDIT repetition of text on diagrams</p> <p>MAX 3 for seismic survey</p> <p>ALLOW speeds</p> <p>MAX 3 for gravity survey</p> |

| Question | Answer | Mark | Guidance |
|----------|---|----------|---|
| | <p>evaporites have a deficit of mass ;</p> <ul style="list-style-type: none"> • density of evaporites / halite / gypsum is lower / 2.2 – 2.3 g/cm³ AND surrounding rocks have higher density / density 2.5 – 3.0 g/cm³ ; <p>exploration drilling: MAX ANY 3 from:</p> <ul style="list-style-type: none"> • a cylindrical rotating drill is used OR drill bit is studded with diamonds to cut through rock ; • drill bit is cooled / lubricated by drilling mud OR density of drilling mud is controlled by adding barite OR barite is added so drilling mud reaches the bottom of the hole ; • recovered rock chips / drill core is examined by geologists / mud loggers to identify rock types ; • microfossils are used to find the age of rocks / correlate the geology between boreholes ; • down-hole logging / wire-line logging can be carried out OR geophysical instruments are mounted on a sonde and lowered into the borehole ; • down hole measurements of porosity / gamma ray spectroscopy / resistivity can be made ; | | <p>density description MUST include at least one correct numerical value to attain mark</p> <p>MAX 3 for exploration drilling</p> <p>ALLOW ANY correct named microfossil used for dating / correlation</p> |
| | Total | 8 | |

OCR (Oxford Cambridge and RSA Examinations)
The Triangle Building
Shaftesbury Road
Cambridge
CB2 8EA

OCR Customer Contact Centre

Education and Learning

Telephone: 01223 553998

Facsimile: 01223 552627

Email: general.qualifications@ocr.org.uk

www.ocr.org.uk

For staff training purposes and as part of our quality assurance programme your call may be recorded or monitored

Oxford Cambridge and RSA Examinations
is a Company Limited by Guarantee
Registered in England
Registered Office; The Triangle Building, Shaftesbury Road, Cambridge, CB2 8EA
Registered Company Number: 3484466
OCR is an exempt Charity

OCR (Oxford Cambridge and RSA Examinations)
Head office
Telephone: 01223 552552
Facsimile: 01223 552553

© OCR 2018

